

Proposed Parking Restrictions November 2021

A report by the FHDC Highway Engineer to the Joint Transportation Board.

1. Introduction

During the year parking restrictions have been proposed to the council. This report outlines the areas where restrictions would help to improve traffic flow, safety margins and resolve parking problems.

Proposed Parking Restrictions

2. Footway and verge parking ban

2.1 Campbell Road, Hawkinge [Map 1]

Requests from resident who experiences problems with vehicles parking on vehicle crossovers in such a way that it blocks the footway.

2.2 Vinelands, Lydd [Map 2]

Persistent parking on grass verges and blocking of footway.

2.3 Chapel Street, Hythe [Map 3]

Persistent parking by visitors to nearby café despite DYL in place. Currently when parking on footway CEO's can only begin a DYL contravention which is often aborted when driver returns as this contravention takes time to log into the handheld.

2.4 Prospect Road, Hythe (near Station Road roundabout) [Map 4]

Vehicles ordering takeaways from nearby 'Aspendos' parking on footway. KCC advised that due to numerous underfootway utilities bollards are not an option at this location.

3. Waiting Restrictions (Double Yellow Lines)

3.1 Harvey Place (off Harvey Street, Folkestone [Map 5])

A request from the Garages team to install DYL down this narrow street to keep clear access to FHDC owned garages.

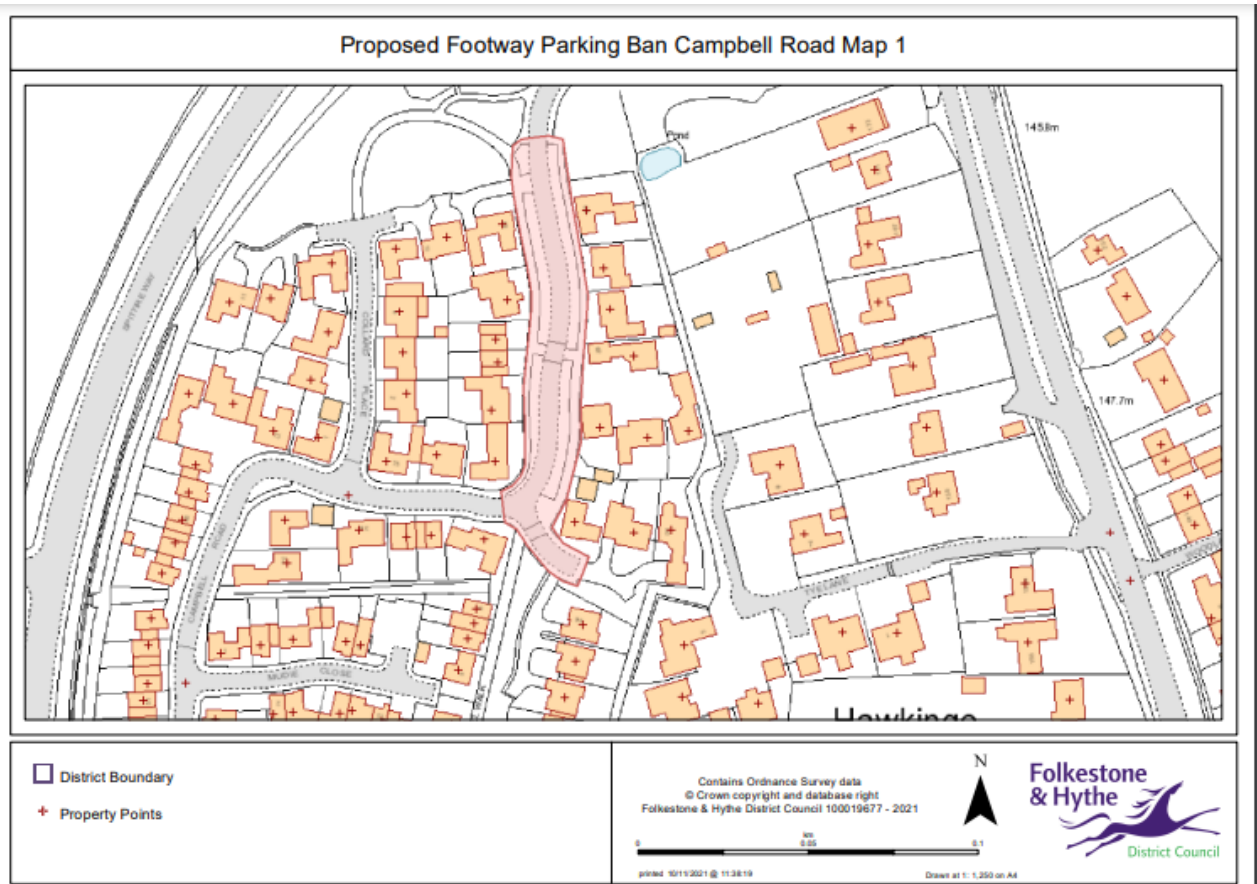
4. Recommendations

4.1 It is recommended that

4.2 Traffic Regulation Orders are made or amended for the above proposals in the new year. Before a TRO is made, the regulations require statutory consultations with all affected persons.

4.3 Any objections to the TROs are reported to the Cabinet Member for Transport to consider and decide on whether a scheme should be progressed.

Paul Thompson
Highways Engineer
paul.thompson@folkestone-hythe.gov.uk



Proposed Footway Parking Ban, Vinlands Map 2



- District Boundary
- + Property Points

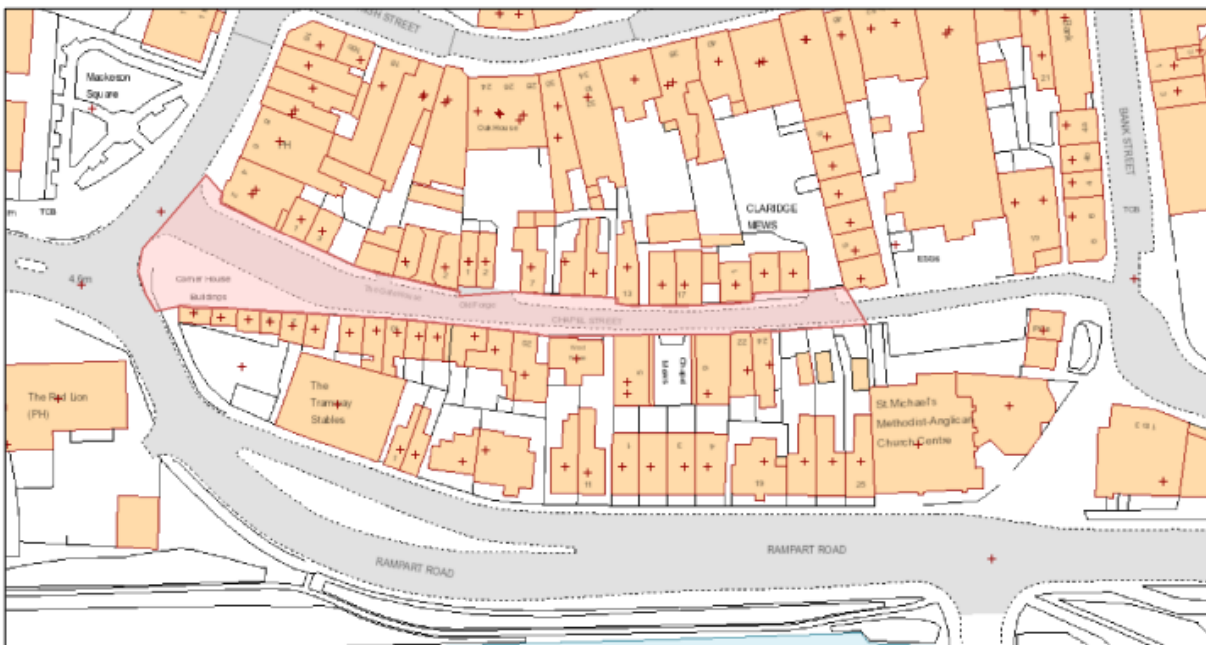
Contains Ordnance Survey data
© Crown copyright and database right
Folkestone & Hythe District Council 100019677 - 2021



planned 10/11/2021 @ 11:45:36

Drawn at 1:1,250 on A4

Proposed Footway Parking Ban, Chapel Street Map 3



- District Boundary
- + Property Points

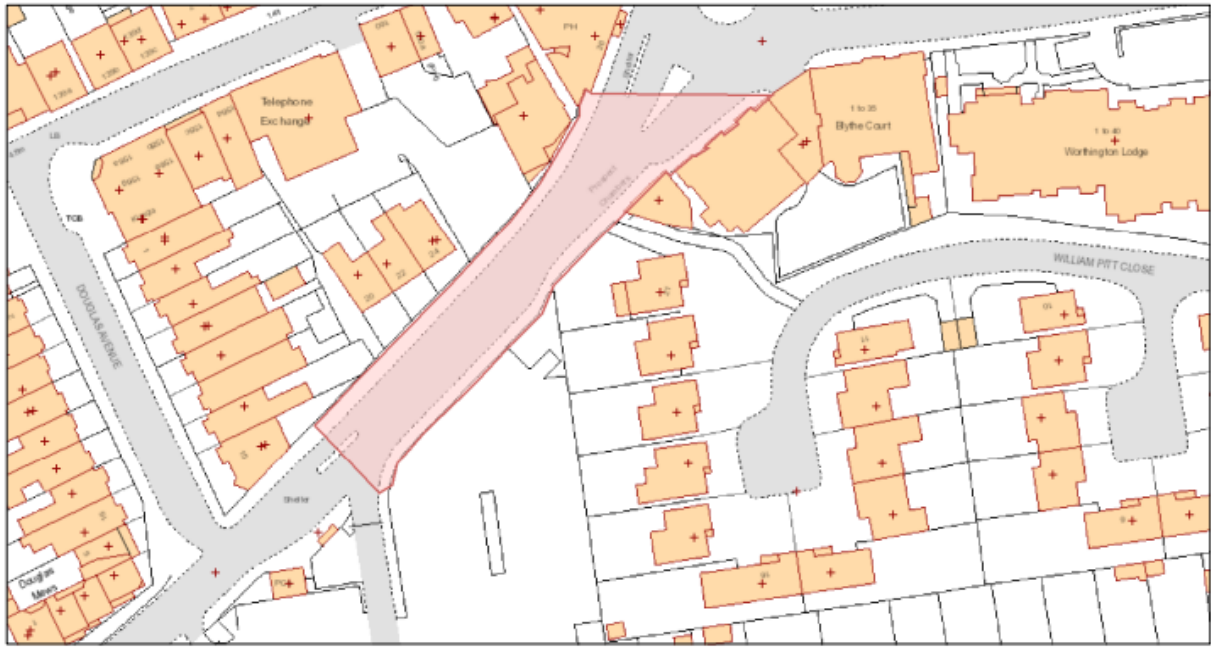
Contains Ordnance Survey data
© Crown copyright and database right
Folkestone & Hythe District Council 100019677 - 2021



planned 10/11/2021 @ 11:55:57

Drawn at 1:750 on A4

Proposed Footway Parking Ban, Prospect Road Map 4



- District Boundary
- + Property Points

Contains Ordnance Survey data
© Crown copyright and database right
Folkestone & Hythe District Council 100019677 - 2021

printed 10/11/2021 @ 11:54:03



Drawn at 1:750 on A4

Proposed Double Yellow Lines, Harvey Place Map 5



- District Boundary
- + Property Points

Contains Ordnance Survey data
© Crown copyright and database right
Folkestone & Hythe District Council 100019677 - 2021

printed 10/11/2021 @ 11:57:22



Drawn at 1:500 on A4